

**DIRECTION INTERDEPARTEMENTALE  
DES ROUTES MEDITERRANEE**

SIR de Marseille  
16, rue Zattara  
CS 70248  
13331 MARSEILLE CEDEX 03

**Département des BOUCHES DU RHÔNE**  
**Commune de MARSEILLE 10**  
**Bretelle de l'échangeur Florian vers Aubagne / A50**

Nature du document

# RECUEIL DE FICHES

Opération

## GEODETECTION DES RESEAUX ENTERRES POUR GARANTIR LE PASSAGE POTENTIEL DANS DEUX FOURREAUX EXISTANTS

### PRESTATAIRE



Téléphone : 04 94 23 93 00  
Téléphone : 04 96 20 36 10  
www.opsia.fr - contact@opsia.fr

### REFERENCES TECHNIQUES, ADMINISTRATIVES ET SUIVI

INDICE	MODIFICATIONS	DATE
A	EDITION ORIGINALE	24/01/25

N° Marché : DIRMED-24-002-Lot 1 notifié le 05/06/2024  
N° Commande : 1406738673 en date du 02/12/2024

Dossier N° 24 19467  
Réf. fichier : 19467\_FICHES

#### REDACTEUR

F.GIUGIARO

#### VERIFICATEUR

T. DI GIOVANNI

#### APPROBATEUR

M. MERHEB

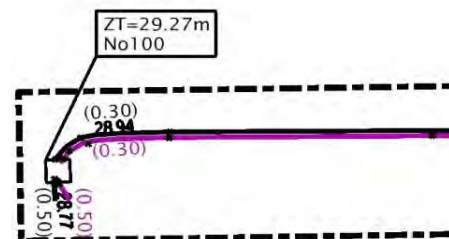
Autoroute	A50
Site	Echangeur Florian / L2
N° de regard	<b>CT100</b>

Coordonnées :	RGF93 - CC44
X=	1 896 945.69
Y=	3 123 499.09
Z=	29.27

Photo générale



Plan de localisation

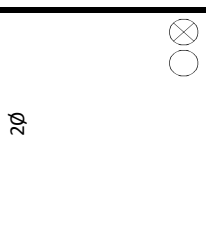

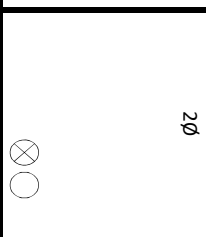


Détail de la chambre

CT100




0


Dimensions  
60x60cm


- ⊗ Fourreau plein
- Fourreau vide
- Fourreau vide non exploitable

0



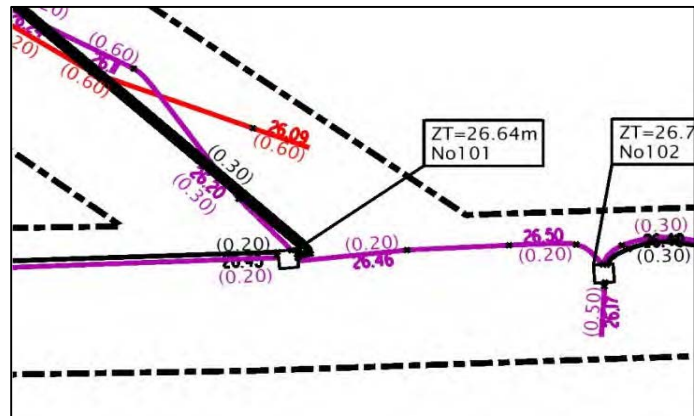
Autoroute	A50
Site	Echangeur Florian / L2
N° de regard	<b>CT101</b>

Coordonnées :	RGF93 - CC44
X=	1 896 991.45
Y=	3 123 511.35
Z=	26.64

Photo générale

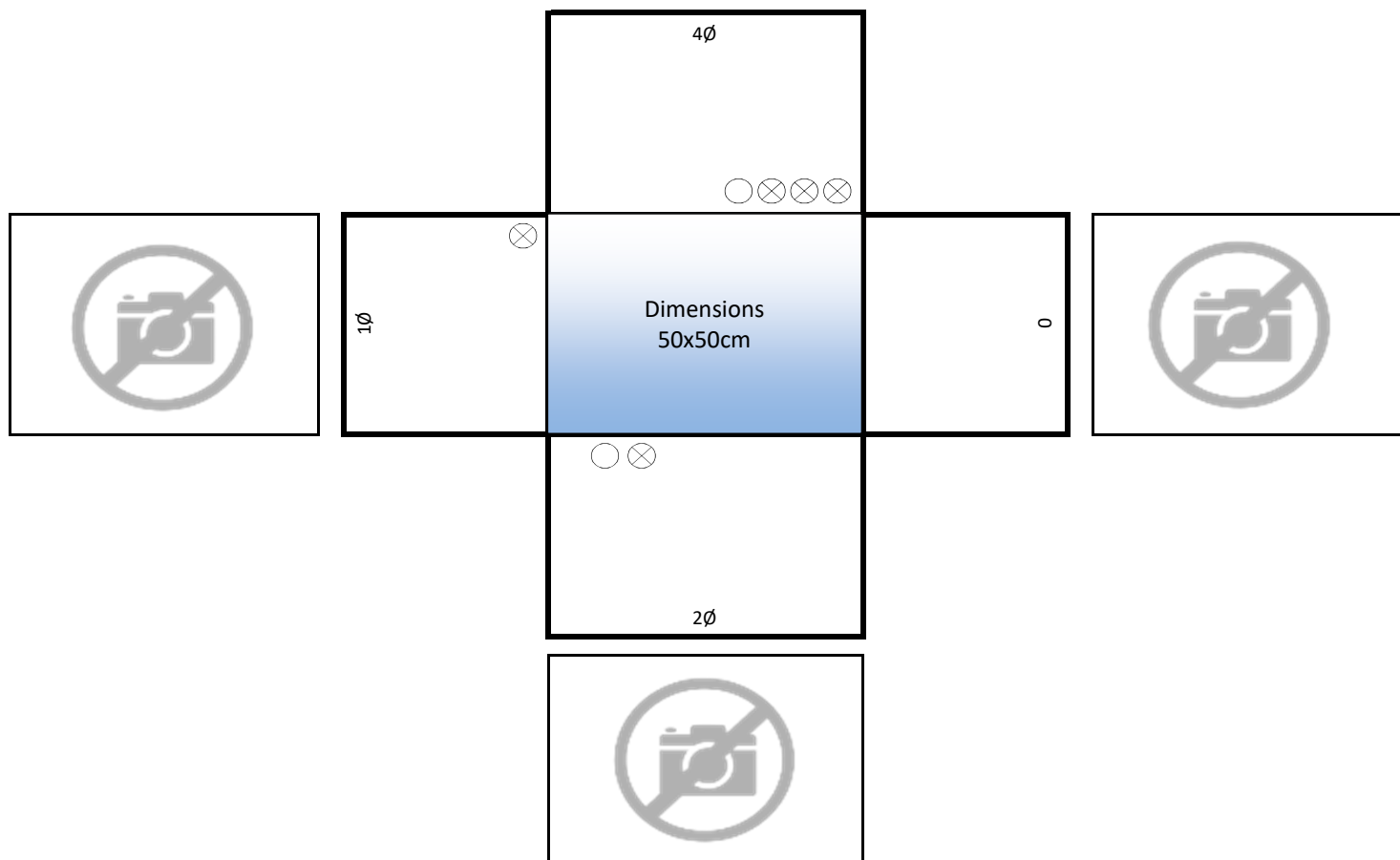


Plan de localisation



Détail de la chambre

CT101



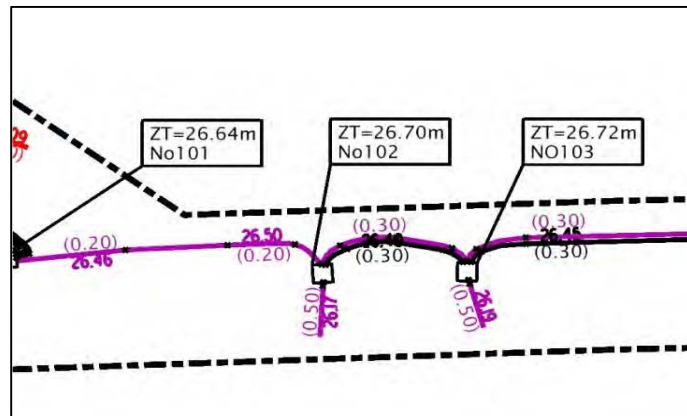
Autoroute	A50
Site	Echangeur Florian / L2
N° de regard	<b>CT102</b>

Coordonnées :	RGF93 - CC44
X=	1 896 999.24
Y=	3 123 512.71
Z=	26.70

Photo générale



Plan de localisation

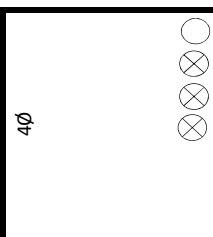



Détail de la chambre

CT102



0



Dimensions  
50x50cm

1ø



0



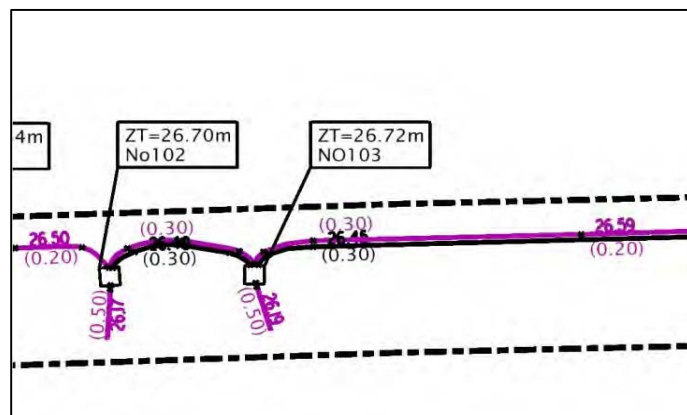
Autoroute	A50
Site	Echangeur Florian / L2
N° de regard	<b>CT103</b>

Coordonnées :	RGF93 - CC44
X=	1 897 002.75
Y=	3 123 513.54
Z=	26.72

Photo générale



Plan de localisation





Détail de la chambre


**CT103**




0



Dimensions  
50x50cm



0





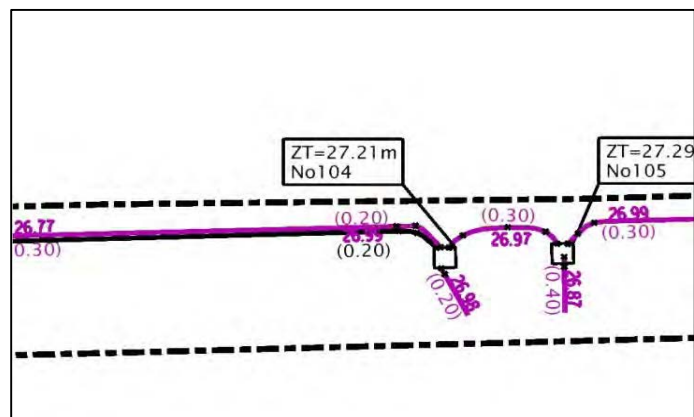
Autoroute	A50
Site	Echangeur Florian / L2
N° de regard	<b>CT104</b>

Coordonnées :	RGF93 - CC44
X=	1 897 057.06
Y=	3 123 527.35
Z=	27.21

Photo générale



Plan de localisation

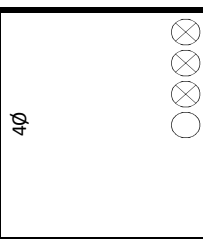



Détail de la chambre

CT104



0


Dimensions  
50x50cm

1ø



0



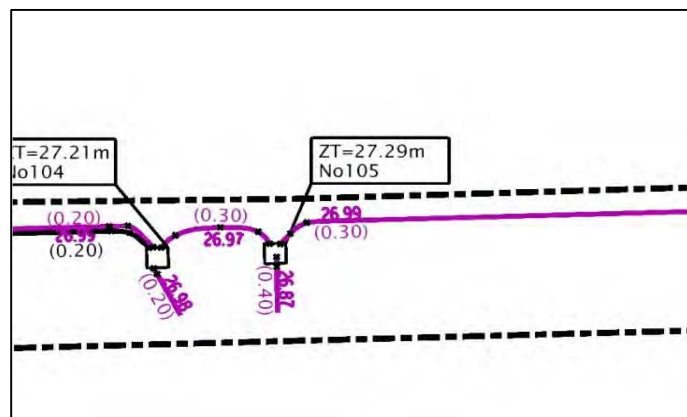
Autoroute	A50
Site	Echangeur Florian / L2
N° de regard	<b>CT105</b>

Coordonnées :	RGF93 - CC44
X=	1 897 059.91
Y=	3 123 528.10
Z=	27.29

Photo générale



Plan de localisation

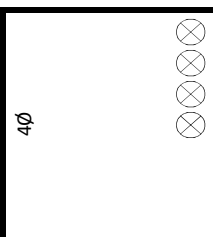



Détail de la chambre

CT105



0


Dimensions  
50x50cm

1Ø



0



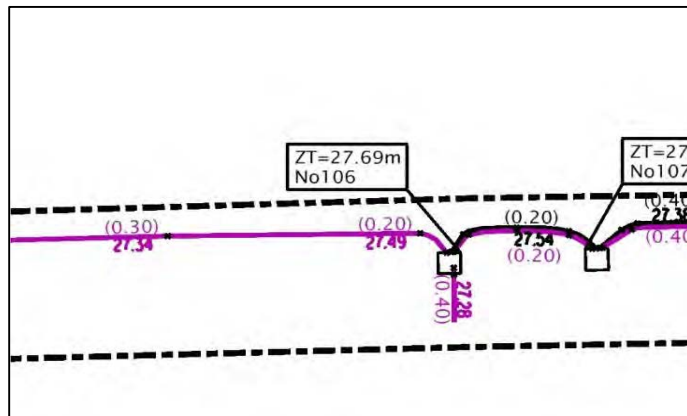
Autoroute	A50
Site	Echangeur Florian / L2
N° de regard	<b>CT106</b>

Coordonnées :	RGF93 - CC44
X=	1 897 113.40
Y=	3 123 541.61
Z=	27.69

Photo générale



Plan de localisation




Détail de la chambre

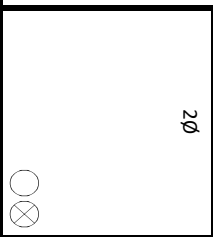
CT106




0



Dimensions  
60x60cm



0





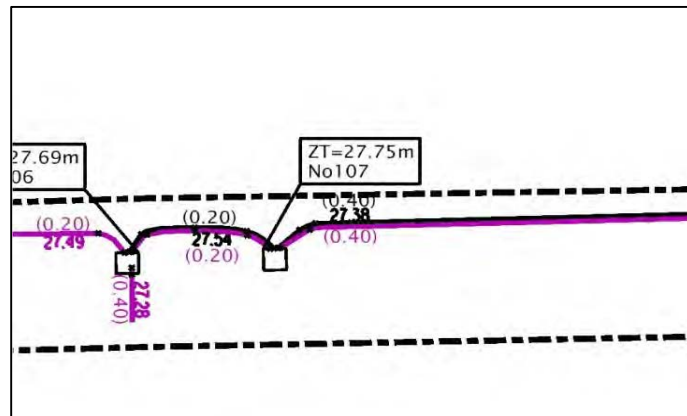
Autoroute	A50
Site	Echangeur Florian / L2
N° de regard	<b>CT107</b>

Coordonnées :	RGF93 - CC44
X=	1 897 116.98
Y=	3 123 542.51
Z=	27.75

Photo générale




Plan de localisation

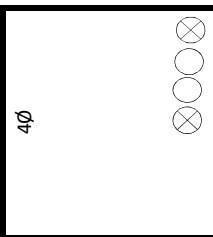


Détail de la chambre

CT107



0




Dimensions  
60x60cm

2ø



0



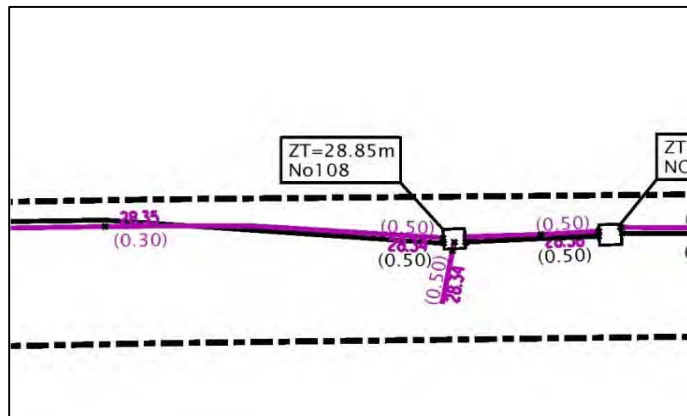
Autoroute	A50
Site	Echangeur Florian / L2
N° de regard	<b>CT108</b>

Coordonnées :	RGF93 - CC44
X=	1 897 170.45
Y=	3 123 556.08
Z=	28.85

Photo générale

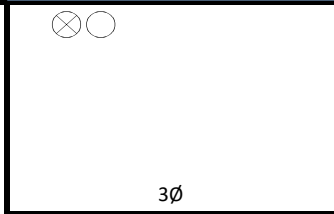

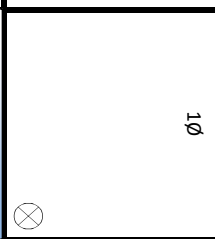
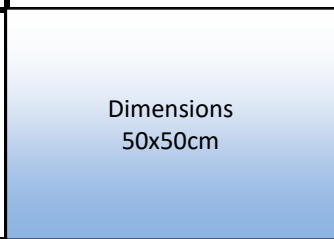
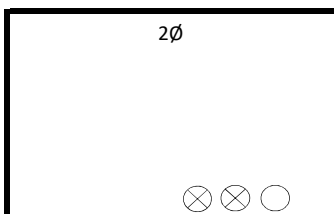
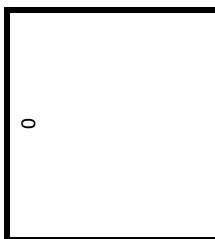



Plan de localisation



Détail de la chambre

CT108



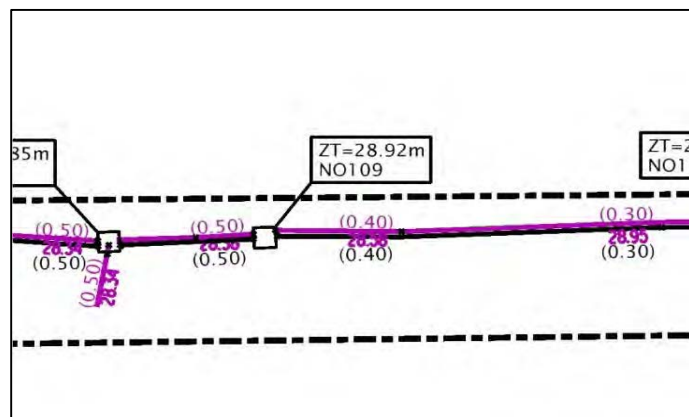
Autoroute	A50
Site	Echangeur Florian / L2
N° de regard	<b>CT109</b>

Coordonnées :	RGF93 - CC44
X=	1 897 174.23
Y=	3 123 557.05
Z=	28.92

Photo générale

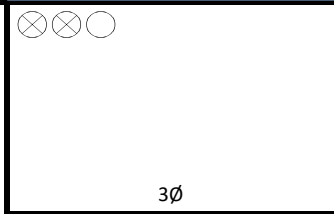

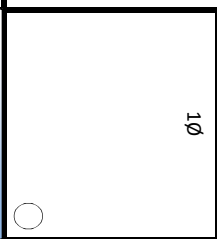
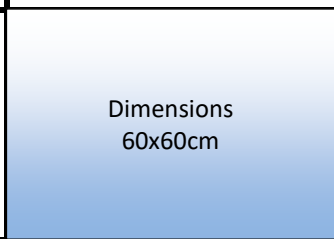
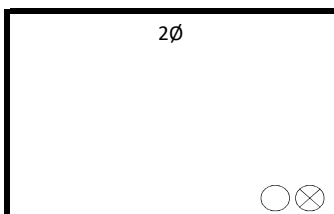
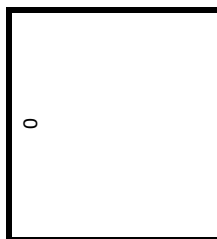



Plan de localisation



Détail de la chambre

CT109



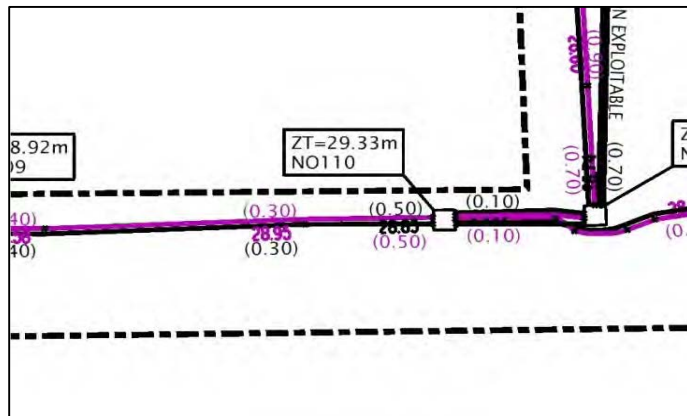
Autoroute	A50
Site	Echangeur Florian / L2
N° de regard	<b>CT110</b>

Coordonnées :	RGF93 - CC44
X=	1 897 187.23
Y=	3 123 560.38
Z=	29.33

Photo générale



Plan de localisation

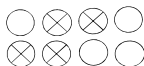


Détail de la chambre

**CT110**

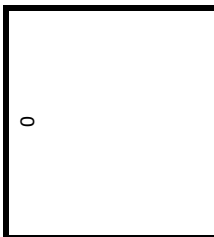



8Ø



Dimensions  
50x50cm

2Ø



Autoroute	A50
Site	Echangeur Florian / L2
N° de regard	<b>CT111</b>

Coordonnées :	RGF93 - CC44
X=	1 897 190.88
Y=	3 123 561.33
Z=	29.44

### Photo générale



## Plan de localisation



### Détail de la chambre

**CT111**

0



40



Dimensions  
50x50cm

C



40





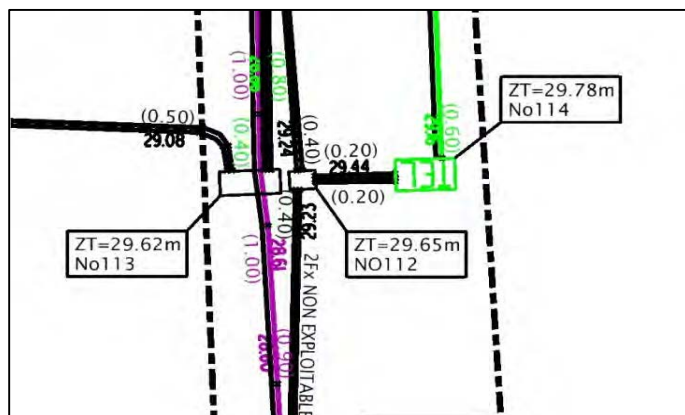
Autoroute	A50
Site	Echangeur Florian / L2
N° de regard	<b>CT112</b>

Coordonnées :	RGF93 - CC44
X=	1 897 189.33
Y=	3 123 570.19
Z=	29.65

Photo générale

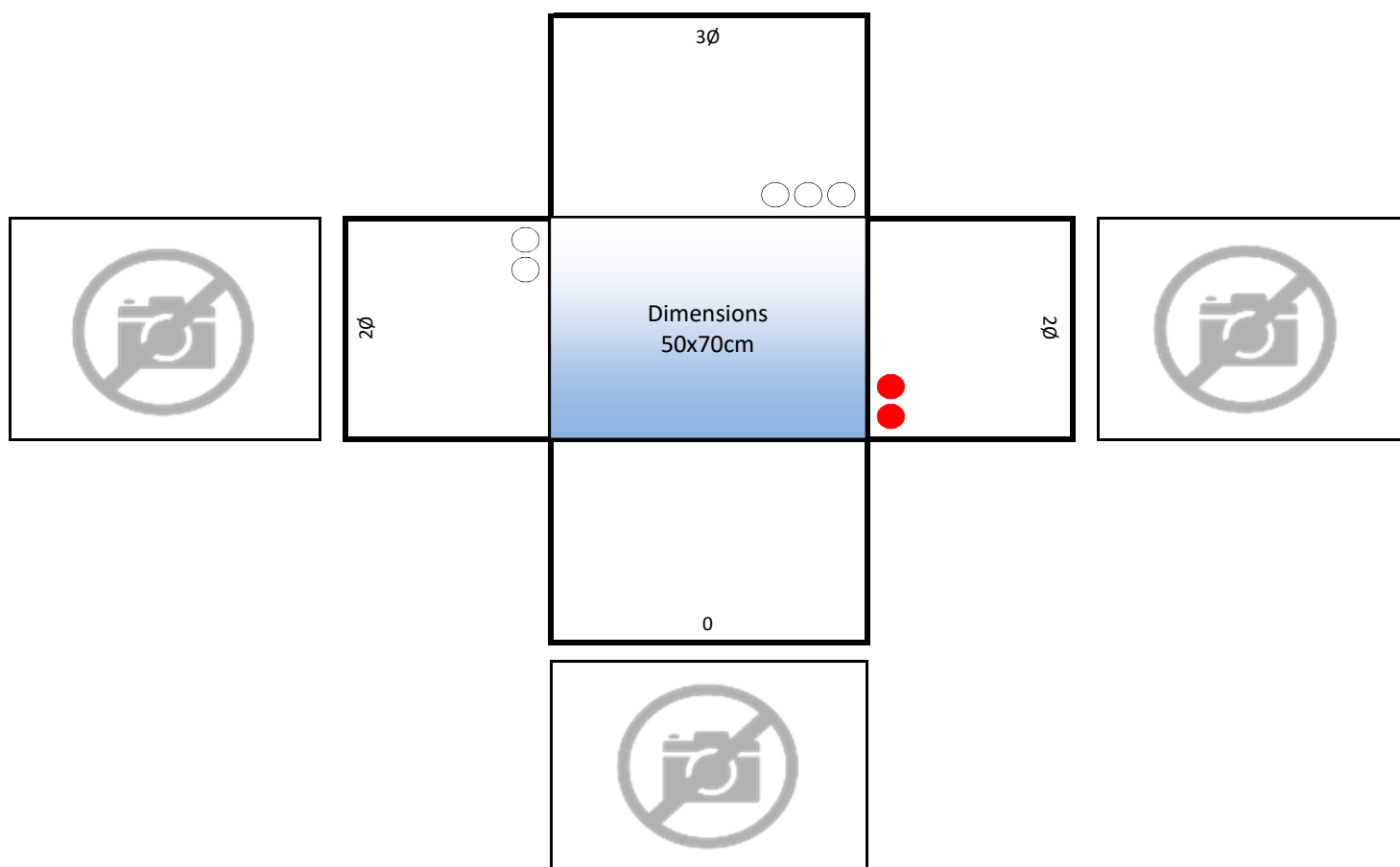


Plan de localisation



Détail de la chambre

CT112



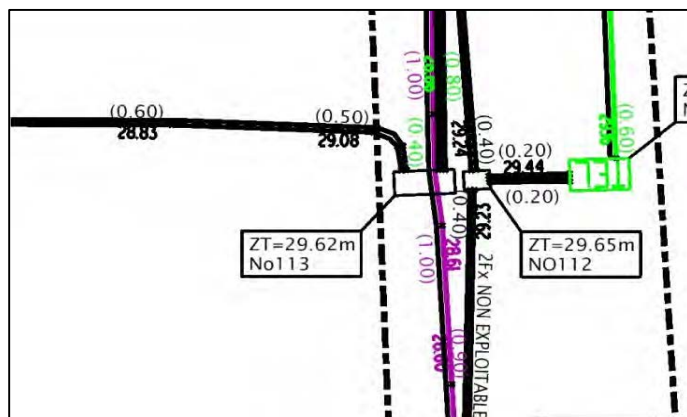
Autoroute	A50
Site	Echangeur Florian / L2
N° de regard	<b>CT113</b>

Coordonnées :	RGF93 - CC44
X=	1 897 188.07
Y=	3 123 569.84
Z=	29.62

Photo générale



Plan de localisation




Détail de la chambre

CT113




0




50


Dimensions  
60x150cm

0



0



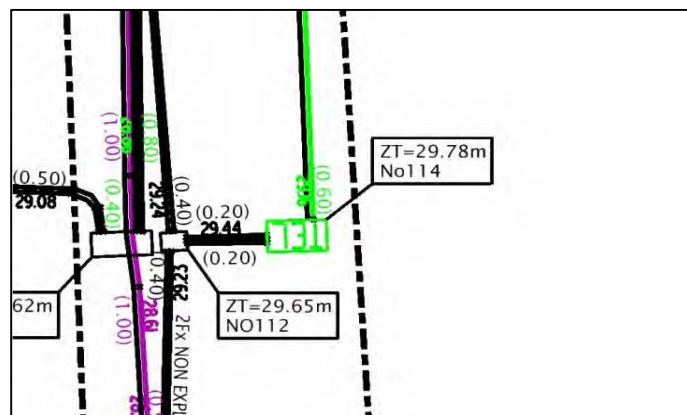
Autoroute	A50
Site	Echangeur Florian / L2
N° de regard	<b>CT114</b>

Coordonnées :	RGF93 - CC44
X=	1 897 192.30
Y=	3 123 571.01
Z=	28.78

Photo générale



Plan de localisation

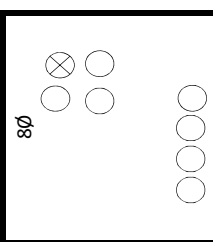


Détail de la chambre

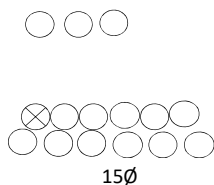
CT114



0


Dimensions  
80x150cm

0



15Ø



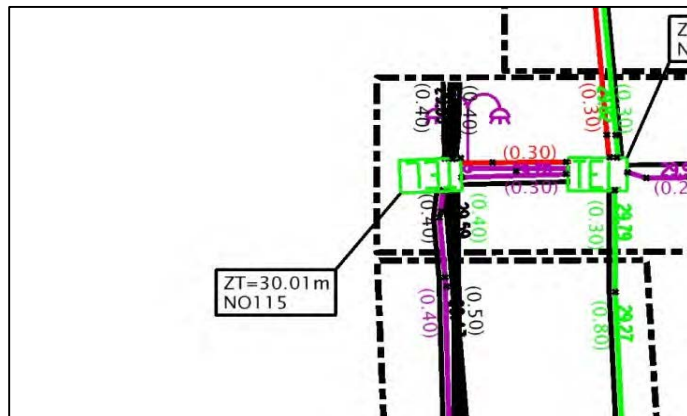
Autoroute	A50
Site	Echangeur Florian / L2
N° de regard	<b>CT115</b>

Coordonnées :	RGF93 - CC44
X=	1 897 184.02
Y=	3 123 586.18
Z=	30.01

Photo générale


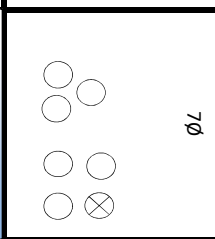
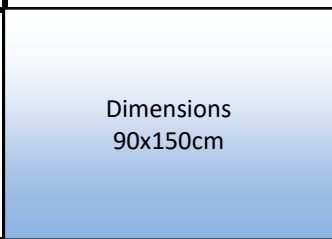
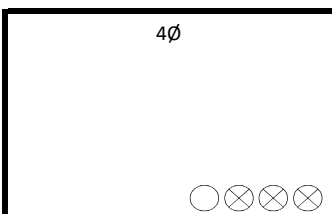
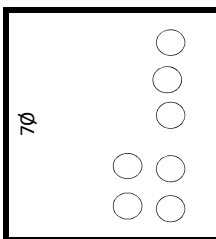


Plan de localisation



Détail de la chambre

**CT115**





Autoroute	A50
Site	Echangeur Florian / L2
N° de regard	<b>CT116</b>

Coordonnées :	RGF93 - CC44
X=	1 897 188.09
Y=	3 123 587.13
Z=	30.07

Photo générale

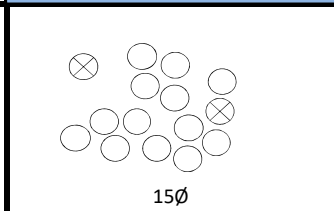
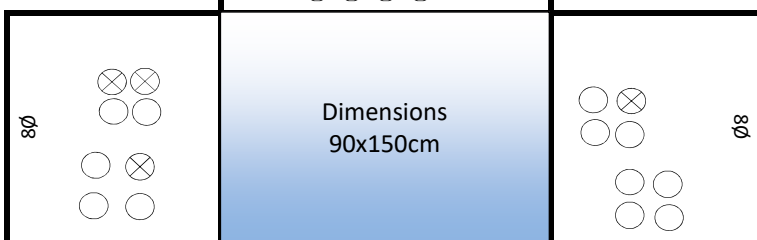


Plan de localisation



Détail de la chambre

CT116





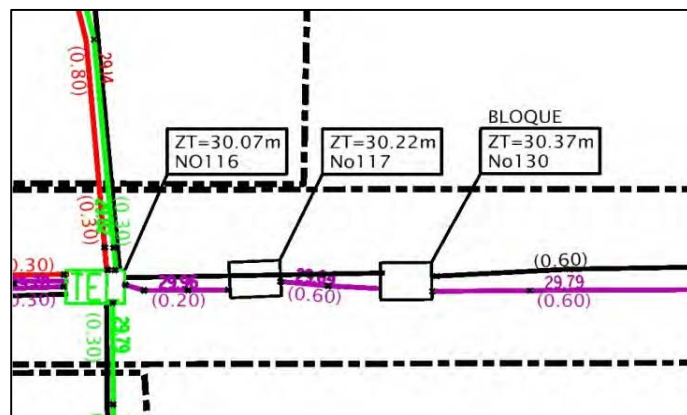
Autoroute	A50
Site	Echangeur Florian / L2
N° de regard	<b>CT117</b>

Coordonnées :	RGF93 - CC44
X=	1 897 191.94
Y=	3 123 588.21
Z=	30.22

Photo générale



Plan de localisation




Détail de la chambre

CT117




0



0

Dimensions  
100x130cm

0



0



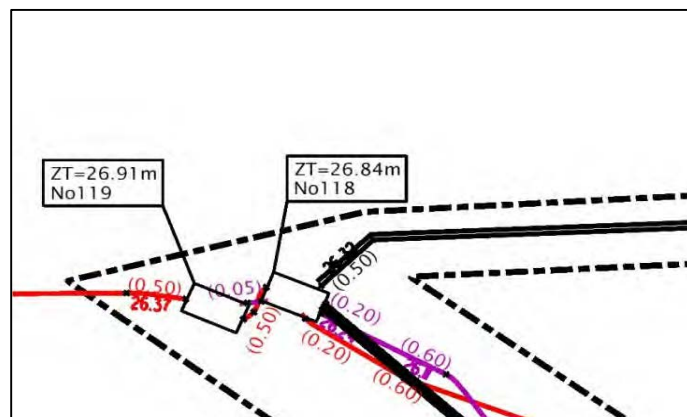
Autoroute	A50
Site	Echangeur Florian / L2
N° de regard	<b>CT118</b>

Coordonnées :	RGF93 - CC44
X=	1 896 982.41
Y=	3 123 516.71
Z=	26.84

Photo générale

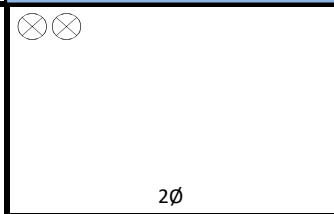
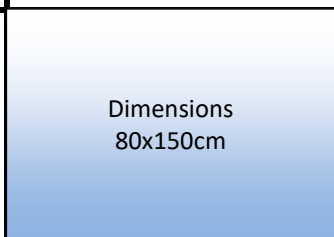
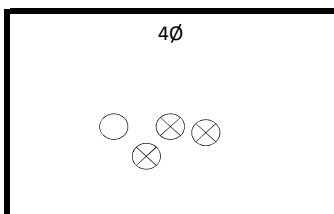
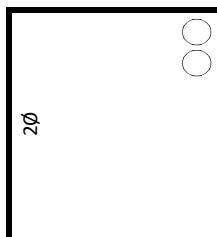



Plan de localisation



Détail de la chambre

CT118



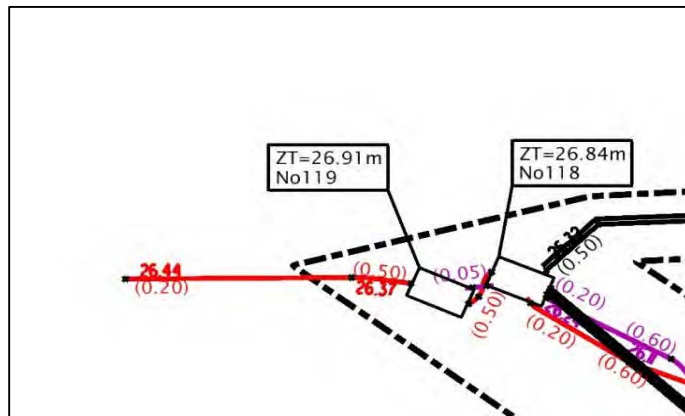
Autoroute	A50
Site	Echangeur Florian / L2
N° de regard	<b>CT119</b>

Coordonnées :	RGF93 - CC44
X=	1 896 980.53
Y=	3 123 515.98
Z=	26.91

Photo générale




Plan de localisation




Détail de la chambre

CT119




0



0

Dimensions  
80x150cm

0



0



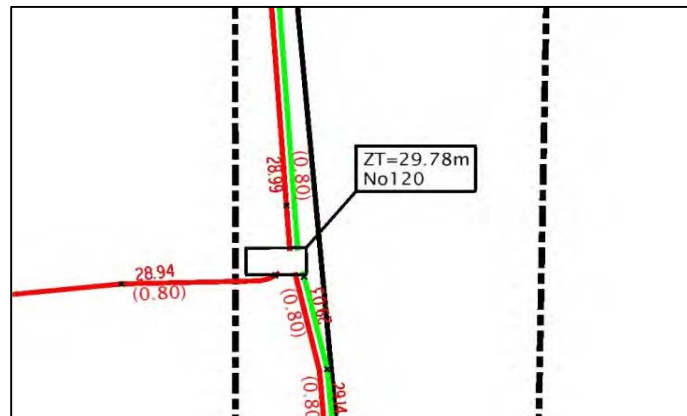
Autoroute	A50
Site	Echangeur Florian / L2
N° de regard	<b>CT120</b>

Coordonnées :	RGF93 - CC44
X=	1 897 184.71
Y=	3 123 596.17
Z=	29.78

Photo générale



Plan de localisation




Détail de la chambre

CT120




0




0

Dimensions  
70x150cm

0




0



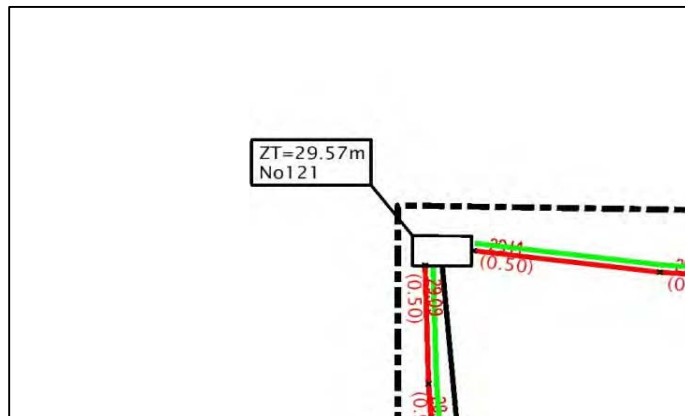
Autoroute	A50
Site	Echangeur Florian / L2
N° de regard	<b>CT121</b>

Coordonnées :	RGF93 - CC44
X=	1 897 182.02
Y=	3 123 608.43
Z=	25.57

Photo générale

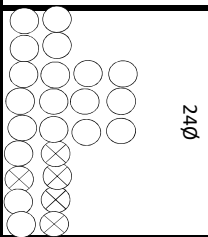


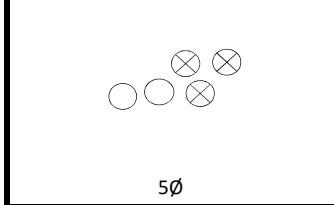
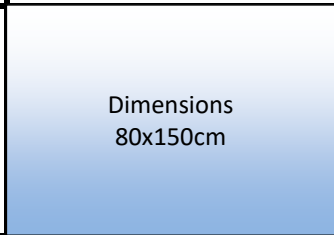
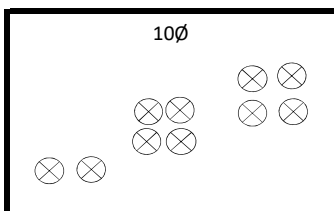



Plan de localisation



Détail de la chambre

**CT121**





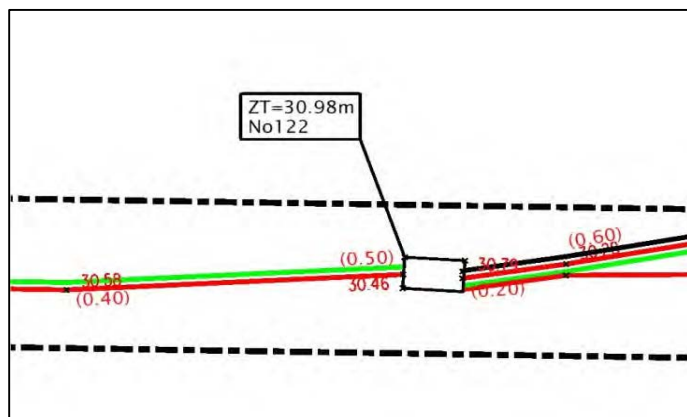
Autoroute	A50
Site	Echangeur Florian / L2
N° de regard	<b>CT122</b>

Coordonnées :	RGF93 - CC44
X=	1 897 300.09
Y=	3 123 632.28
Z=	30.98

Photo générale


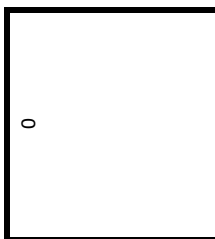

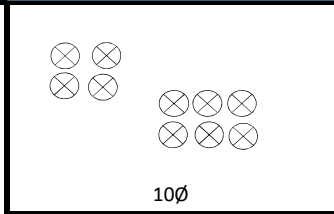
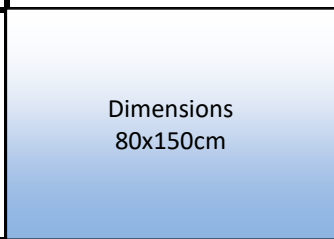
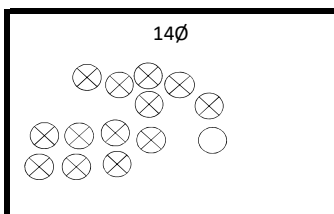


Plan de localisation



Détail de la chambre

CT122



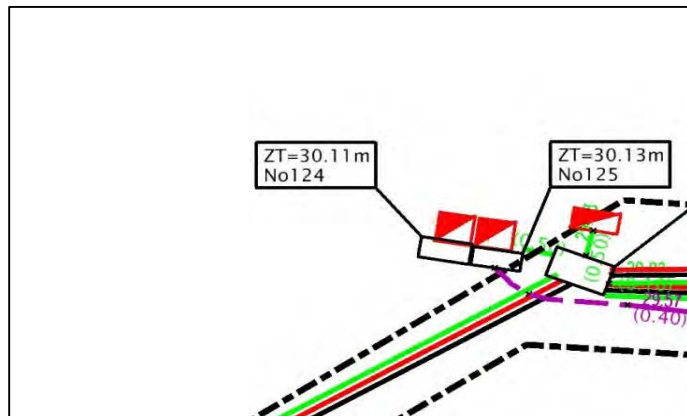
Autoroute	A50
Site	Echangeur Florian / L2
N° de regard	<b>CT124</b>

Coordonnées :	RGF93 - CC44
X=	1 897 420.40
Y=	3 123 670.72
Z=	30.11

Photo générale



Plan de localisation

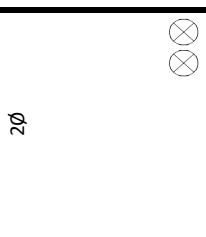



Détail de la chambre


CT124




0


Dimensions  
60x130cm

0



0



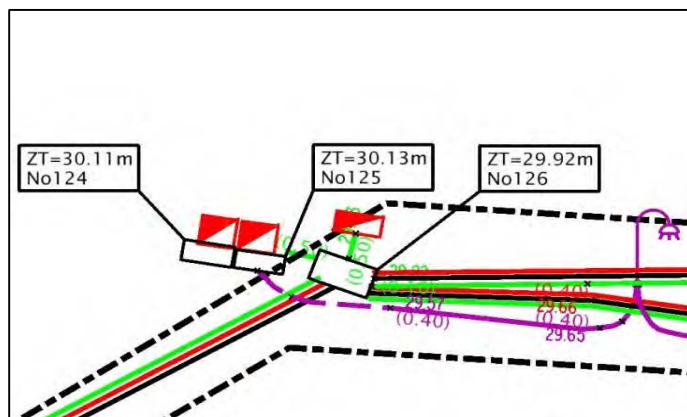
Autoroute	A50
Site	Echangeur Florian / L2
N° de regard	<b>CT125</b>

Coordonnées :	RGF93 - CC44
X=	1 897 421.71
Y=	3 123 670.78
Z=	30.13

Photo générale




Plan de localisation

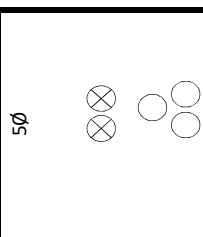



Détail de la chambre

CT125



0


Dimensions  
50x120cm

0



0



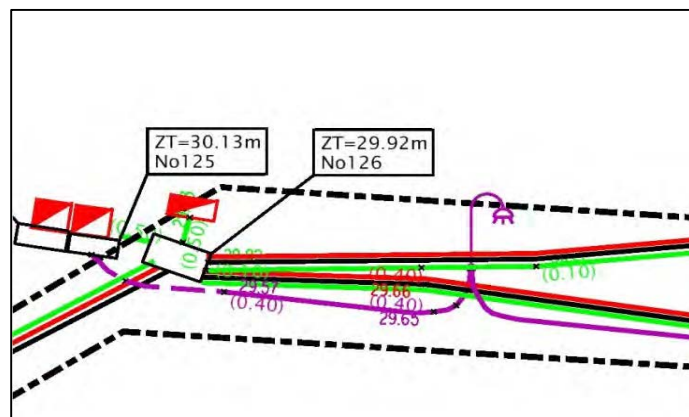
Autoroute	A50
Site	Echangeur Florian / L2
N° de regard	<b>CT126</b>

Coordonnées :	RGF93 - CC44
X=	1 897 423.82
Y=	3 123 670.93
Z=	29.92

Photo générale

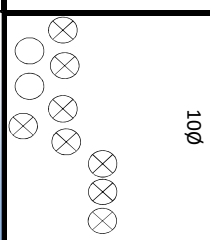
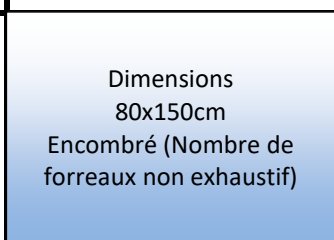
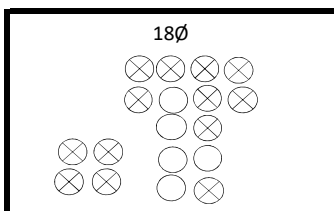
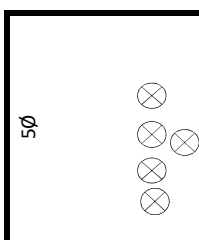


Plan de localisation



Détail de la chambre

CT126



Dimensions  
80x150cm  
Encombré (Nombre de  
forreaux non exhaustif)

0





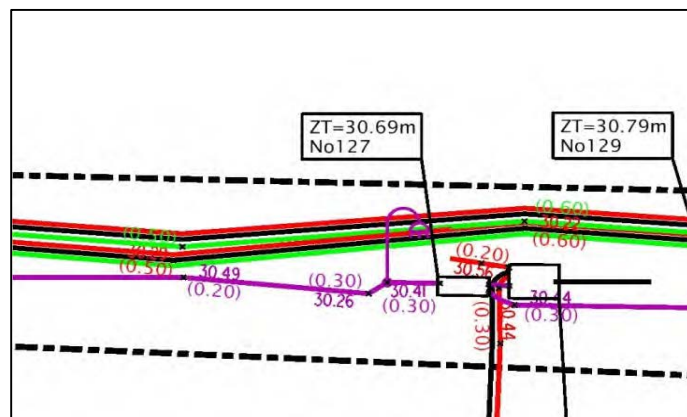
Autoroute	A50
Site	Echangeur Florian / L2
N° de regard	<b>CT127</b>

Coordonnées :	RGF93 - CC44
X=	1 897 495.33
Y=	3 123 682.95
Z=	30.69

Photo générale

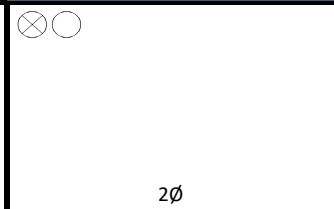

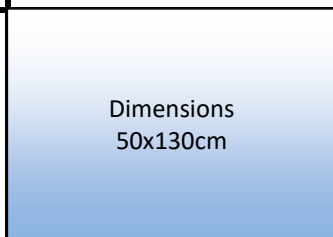
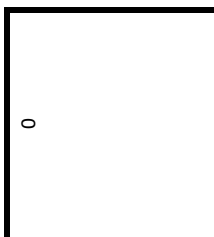

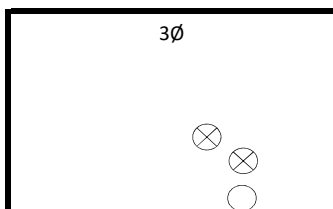


Plan de localisation



Détail de la chambre

CT127





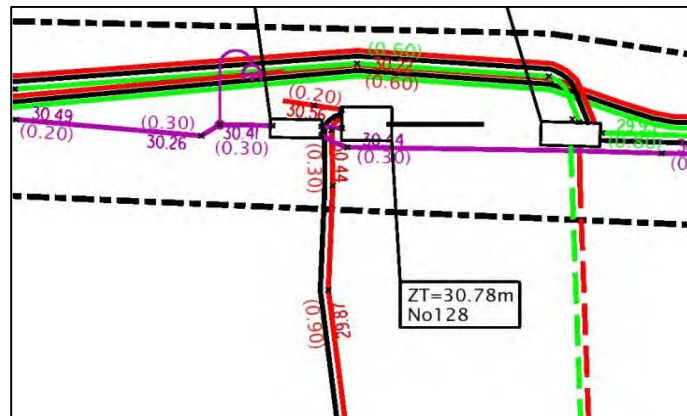
Autoroute	A50
Site	Echangeur Florian / L2
N° de regard	<b>CT128</b>

Coordonnées :	RGF93 - CC44
X=	1 897 497.02
Y=	3 123 683.47
Z=	30.78

Photo générale



Plan de localisation



Détail de la chambre


CT128



3Ø


Dimensions  
90x130cm


7Ø



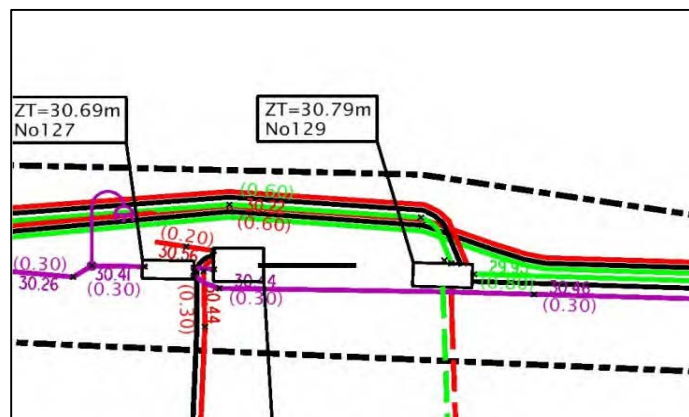
Autoroute	A50
Site	Echangeur Florian / L2
N° de regard	<b>CT129</b>

Coordonnées :	RGF93 - CC44
X=	1 897 502.06
Y=	3 123 684.31
Z=	30.79

Photo générale



Plan de localisation

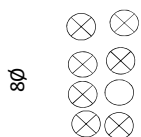


Détail de la chambre

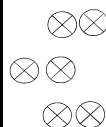
**CT129**




4Ø



Dimensions  
60x150cm  
Encombré (Nombre de  
forreux non exhaustif)



Ø

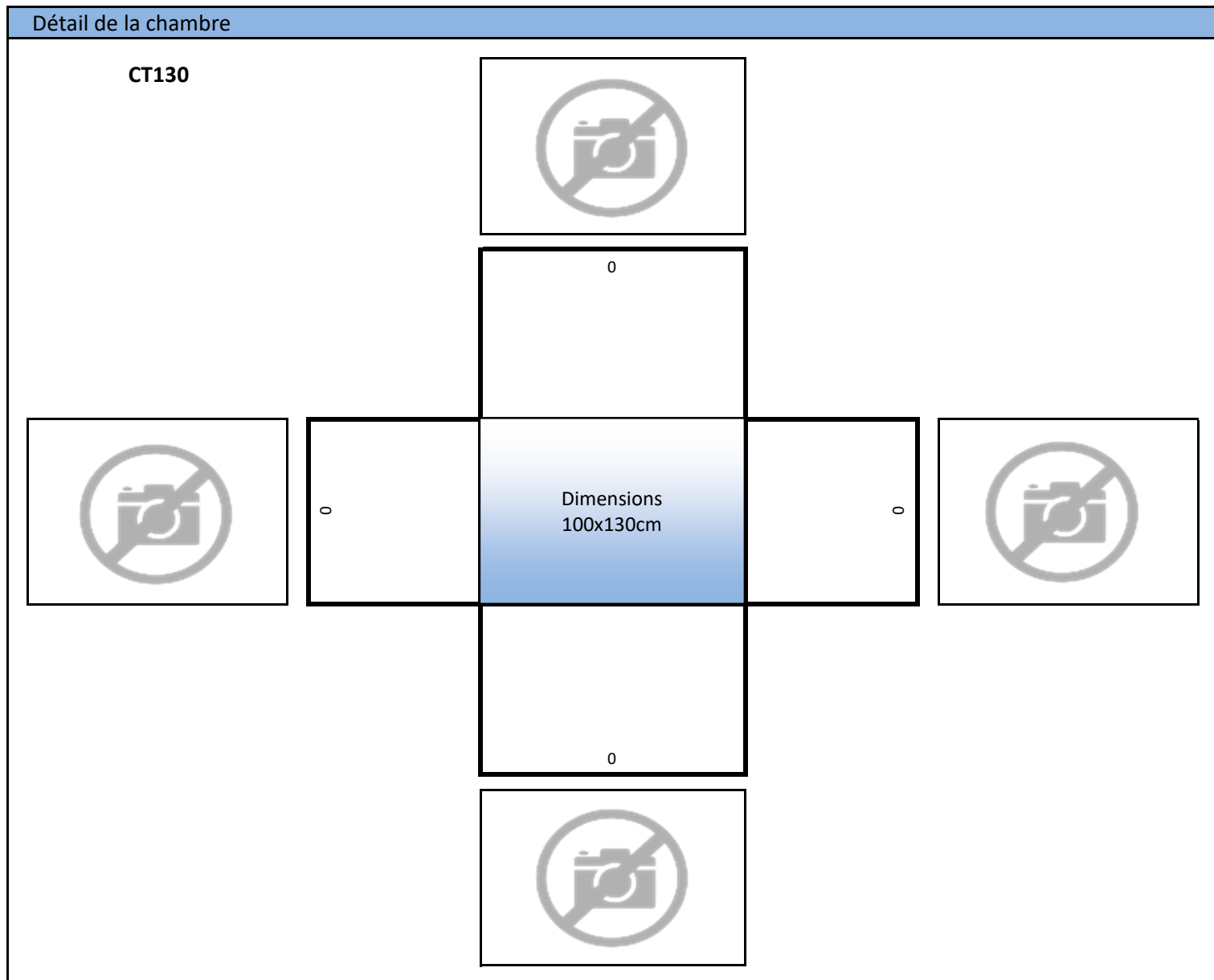
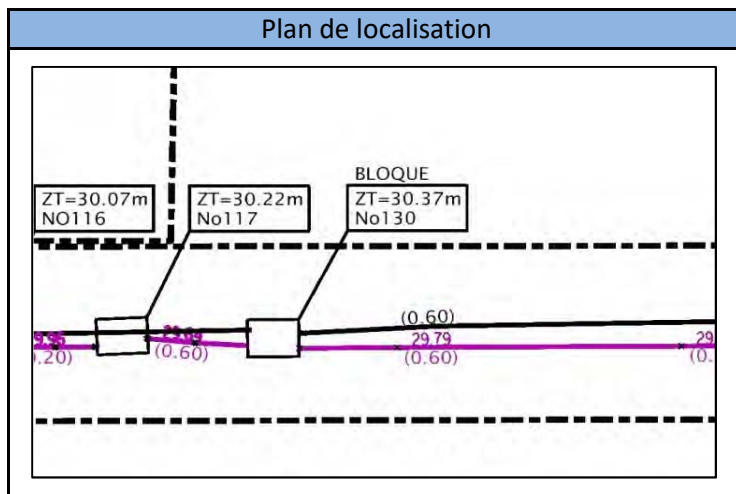



0



Autoroute	A50
Site	Echangeur Florian / L2
N° de regard	<b>CT130</b>

Coordonnées :	RGF93 - CC44
X=	1 897 195.64
Y=	3 123 588.99
Z=	30.37



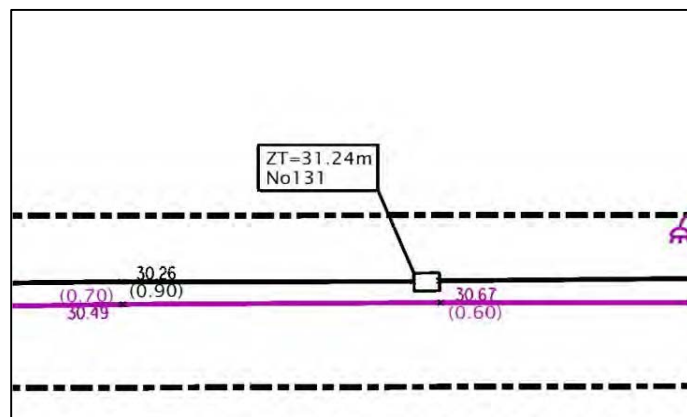
Autoroute	A50
Site	Echangeur Florian / L2
N° de regard	<b>CT131</b>

Coordonnées :	RGF93 - CC44
X=	1 897 248.01
Y=	3 123 601.55
Z=	31.24

Photo générale



Plan de localisation

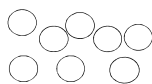


Détail de la chambre


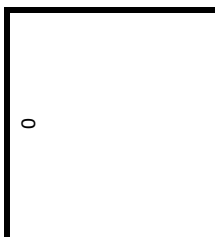
CT131



8Ø


Dimensions  
60x110cm


8Ø





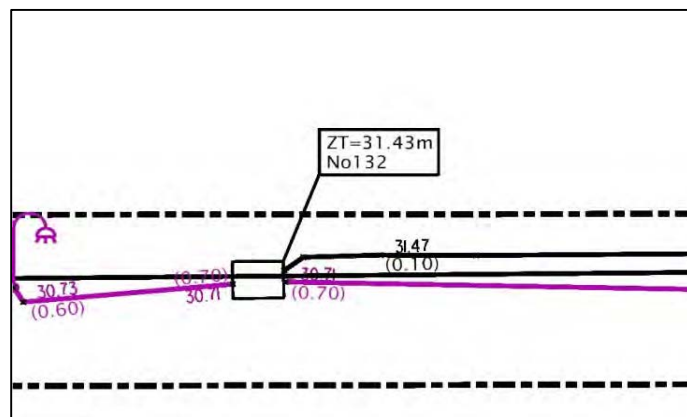
Autoroute	A50
Site	Echangeur Florian / L2
N° de regard	<b>CT132</b>

Coordonnées :	RGF93 - CC44
X=	1 897 260.91
Y=	3 123 604.52
Z=	31.43

Photo générale



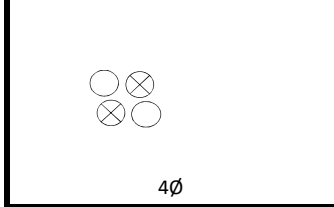
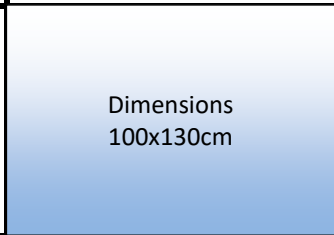
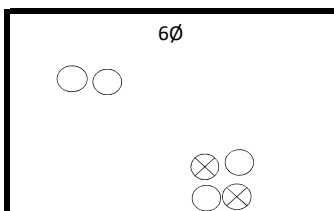


Plan de localisation



Détail de la chambre

CT132



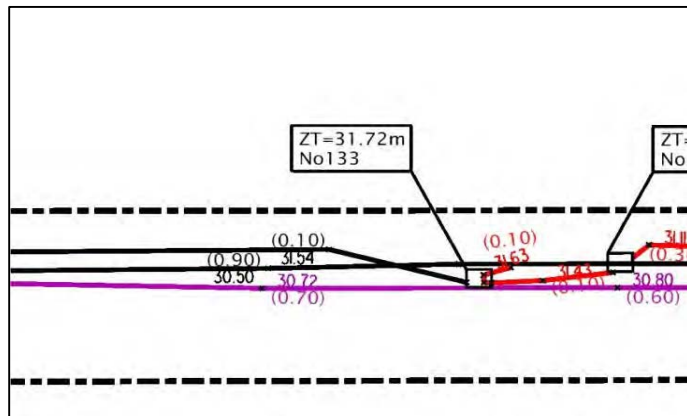
Autoroute	A50
Site	Echangeur Florian / L2
N° de regard	<b>CT133</b>

Coordonnées :	RGF93 - CC44
X=	1 897 279.37
Y=	3 123 608.63
Z=	31.72

Photo générale



Plan de localisation



Détail de la chambre

CT133



4Ø


Dimensions  
50x60xm


2Ø



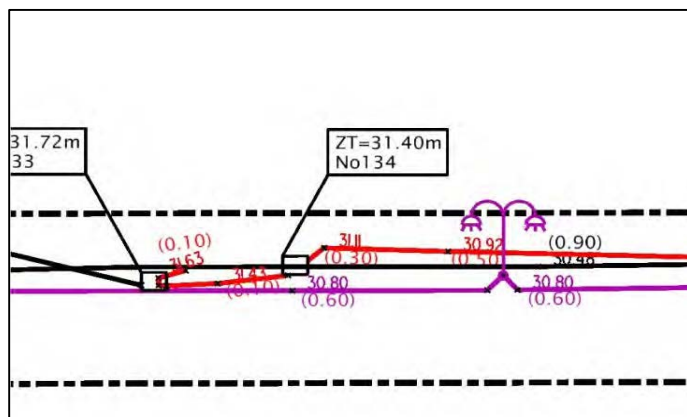
Autoroute	A50
Site	Echangeur Florian / L2
N° de regard	<b>CT134</b>

Coordonnées :	RGF93 - CC44
X=	1 897 282.72
Y=	3 123 609.82
Z=	31.40

Photo générale



Plan de localisation



Détail de la chambre

CT134



2Ø


Dimensions  
50x60cm  
Encombré (Nombre de  
forreaux non exhaustif)

0

2Ø



0



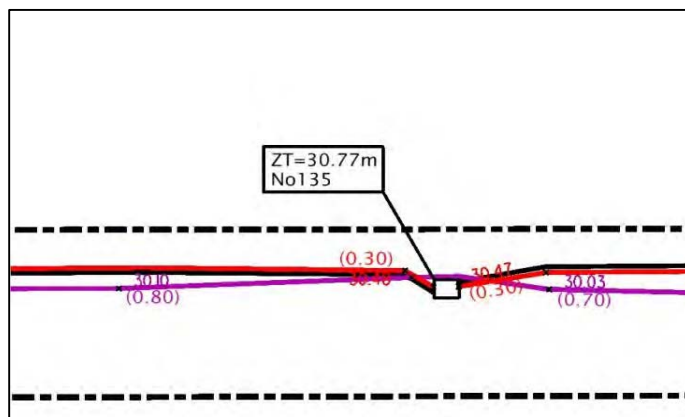
Autoroute	A50
Site	Echangeur Florian / L2
N° de regard	<b>CT135</b>

Coordonnées :	RGF93 - CC44
X=	1 897 340.60
Y=	3 123 622.74
Z=	30.77

Photo générale



Plan de localisation

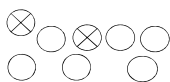
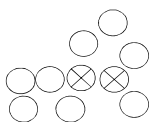


Détail de la chambre

CT135



8Ø


Dimensions  
50x60xm


10Ø





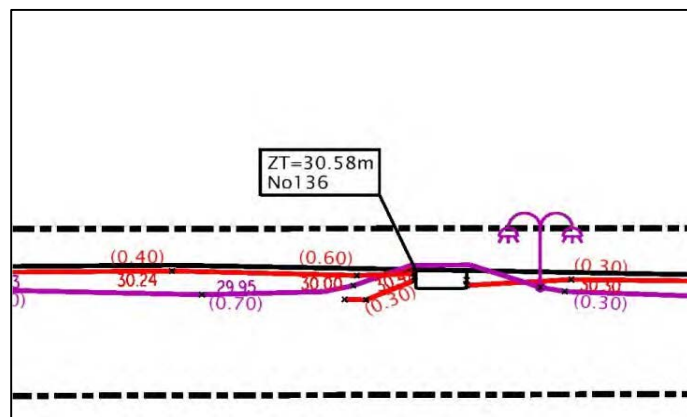
Autoroute	A50
Site	Echangeur Florian / L2
N° de regard	<b>CT136</b>

Coordonnées :	RGF93 - CC44
X=	1 897 354.69
Y=	3 123 626.18
Z=	30.58

Photo générale



Plan de localisation

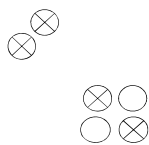


Détail de la chambre

CT136



4Ø


Dimensions  
50x130cm


6Ø



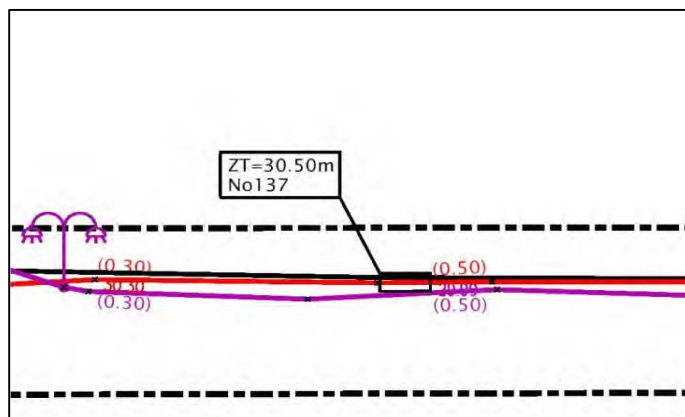
Autoroute	A50
Site	Echangeur Florian / L2
N° de regard	<b>CT137</b>

Coordonnées :	RGF93 - CC44
X=	1 897 365.45
Y=	3 123 628.52
Z=	30.51

Photo générale



Plan de localisation

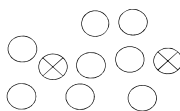


Détail de la chambre

CT137



8Ø


Dimensions  
50x130cm


10Ø



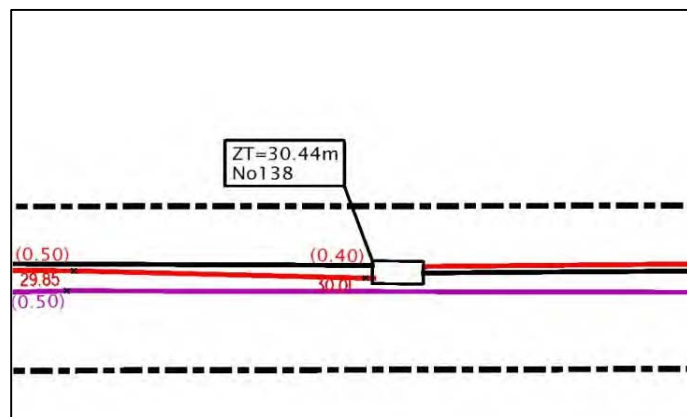
Autoroute	A50
Site	Echangeur Florian / L2
N° de regard	<b>CT138</b>

Coordonnées :	RGF93 - CC44
X=	1 897 407.88
Y=	3 123 637.80
Z=	30.41

Photo générale



Plan de localisation

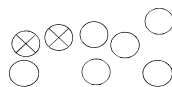
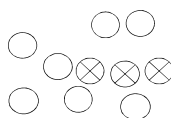


Détail de la chambre

CT138



8Ø

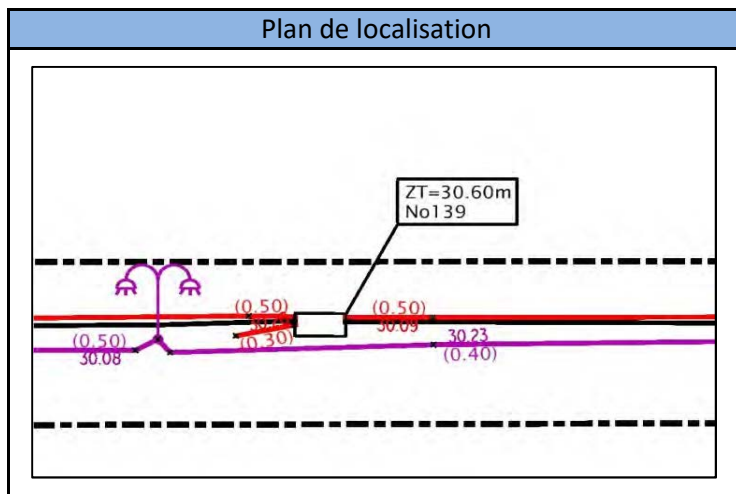


Dimensions  
60x120cm


10Ø



Autoroute	A50
Site	Echangeur Florian / L2
N° de regard	<b>CT139</b>

Coordonnées :	RGF93 - CC44
X=	1 897 429.97
Y=	3 123 642.90
Z=	30.60



Détail de la chambre

**CT139**

4Ø

Dimensions  
60x130cm

6Ø



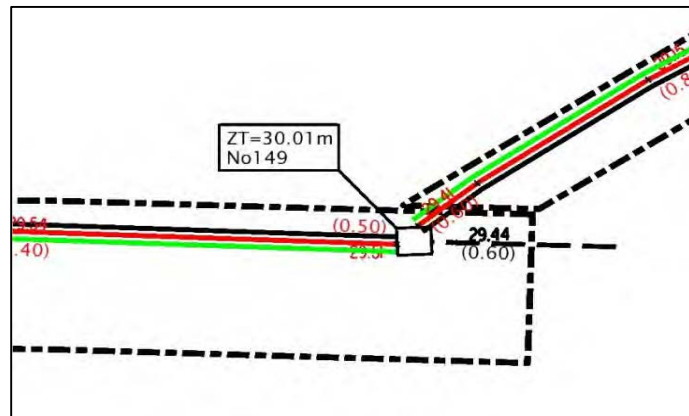
Autoroute	A50
Site	Echangeur Florian / L2
N° de regard	<b>CT149</b>

Coordonnées :	RGF93 - CC44
X=	1 897 411.34
Y=	3 123 658.50
Z=	30.01

Photo générale



Plan de localisation

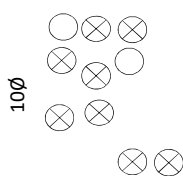



Détail de la chambre

**CT149**

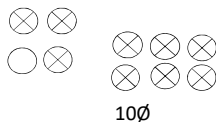


4Ø




Dimensions  
90x70cm

0




10Ø



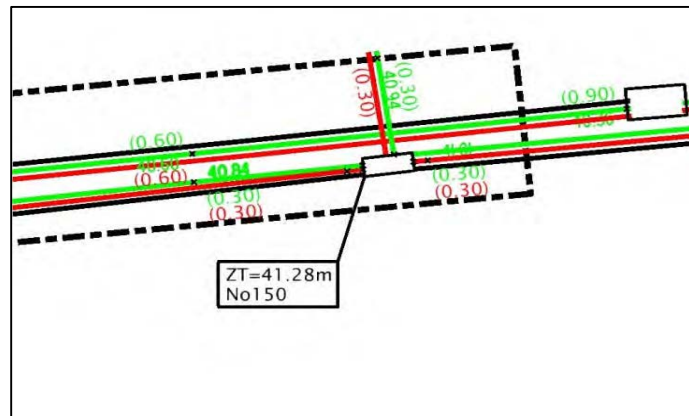
Autoroute	A50
Site	Echangeur Florian / L2
N° de regard	<b>CT150</b>

Coordonnées :	RGF93 - CC44
X=	1 898 028.88
Y=	3 123 806.06
Z=	41.28

Photo générale



Plan de localisation



Détail de la chambre

CT150



6Ø




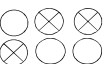
4Ø


Dimensions  
50x130cm  
Encombré (Nombre de  
forreaux non exhaustif)

0



6Ø



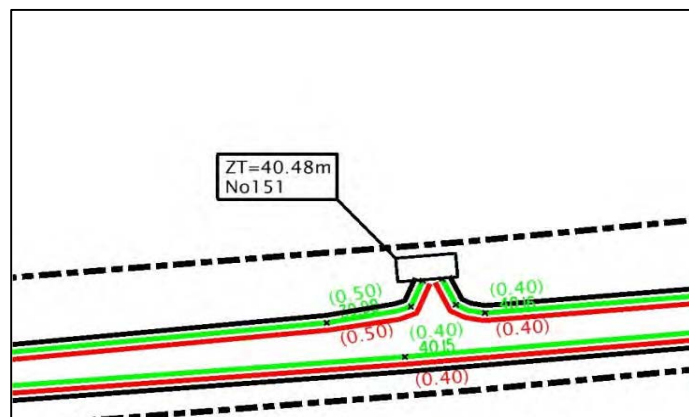
Autoroute	A50
Site	Echangeur Florian / L2
N° de regard	<b>CT151</b>

Coordonnées :	RGF93 - CC44
X=	1 897 959.25
Y=	3 123 785.16
Z=	10.49

Photo générale



Plan de localisation

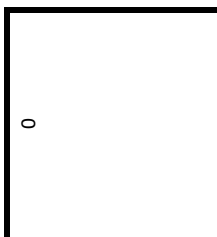

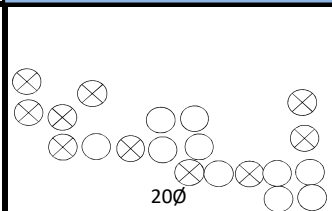



Détail de la chambre

CT151



0


Dimensions  
60x150cm


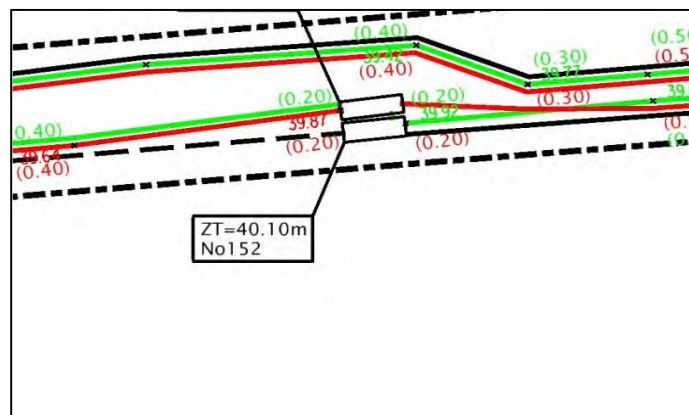
Autoroute	A50
Site	Echangeur Florian / L2
N° de regard	<b>CT152</b>

Coordonnées :	RGF93 - CC44
X=	1 897 930.47
Y=	3 123 773.56
Z=	40.10

Photo générale



Plan de localisation



Détail de la chambre

CT152



4Ø



Dallot

Dimensions  
50x160cm


4Ø





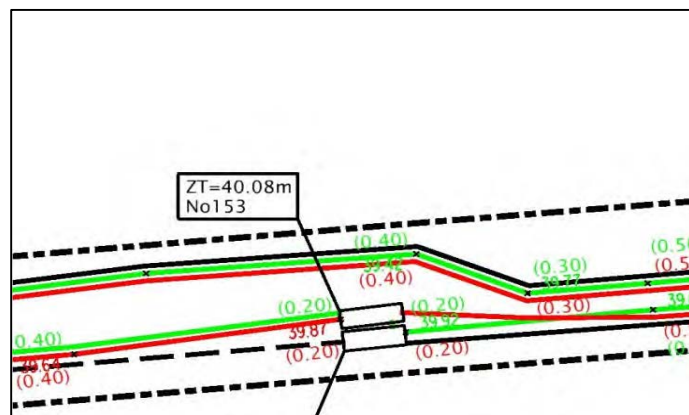
Autoroute	A50
Site	Echangeur Florian / L2
N° de regard	<b>CT153</b>

Coordonnées :	RGF93 - CC44
X=	1 897 930.28
Y=	3 123 774.13
Z=	40.08

Photo générale



Plan de localisation



Détail de la chambre

CT153



2Ø


Dimensions  
50x160cm

Daiot

2Ø



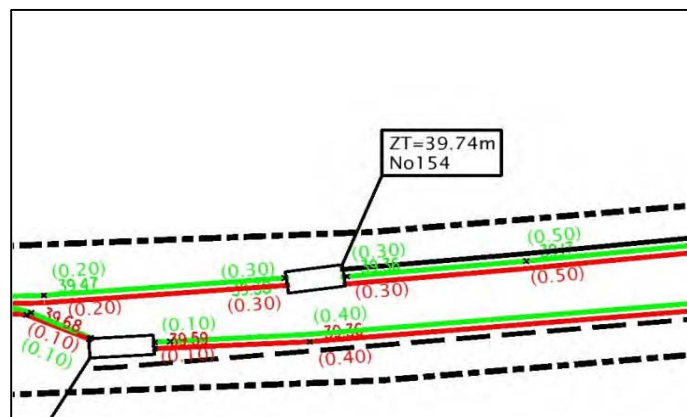
Autoroute	A50
Site	Echangeur Florian / L2
N° de regard	<b>CT154</b>

Coordonnées :	RGF93 - CC44
X=	1 897 902.67
Y=	3 123 766.61
Z=	39.75

Photo générale



Plan de localisation

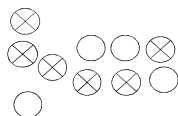


Détail de la chambre

CT154



10Ø


Dimensions  
60x140cm

3Ø



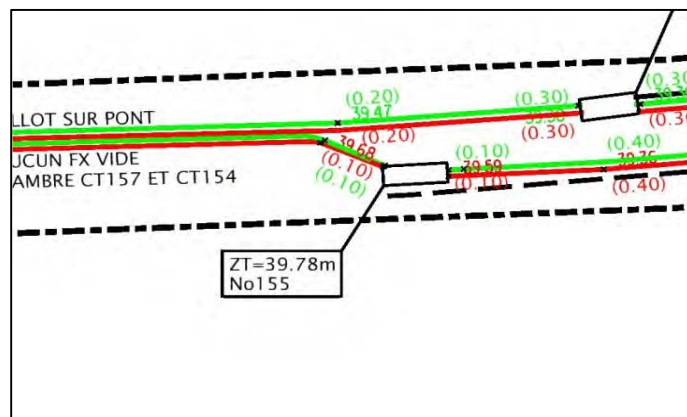
Autoroute	A50
Site	Echangeur Florian / L2
N° de regard	<b>CT155</b>

Coordonnées :	RGF93 - CC44
X=	1 897 898.34
Y=	3 123 763.77
Z=	39.78

Photo générale



Plan de localisation



Détail de la chambre

CT155



2Ø


Dimensions  
50x60cm


2Ø



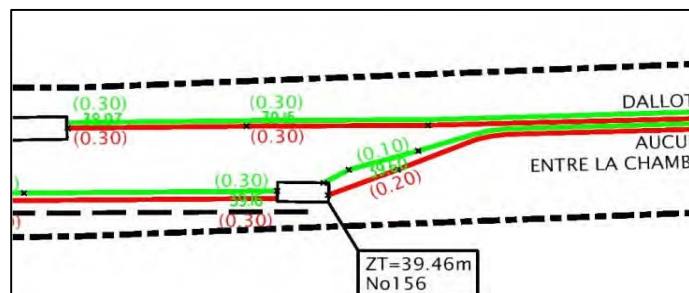
Autoroute	A50
Site	Echangeur Florian / L2
N° de regard	<b>CT156</b>

Coordonnées :	RGF93 - CC44
X=	1 897 880.22
Y=	3 123 758.68
Z=	39.46

Photo générale



Plan de localisation



Détail de la chambre

CT156



1Ø


Dimensions  
50x130cm  
Encombré (Nombre de  
forreaux non exhaustif)


1Ø



0



2Ø





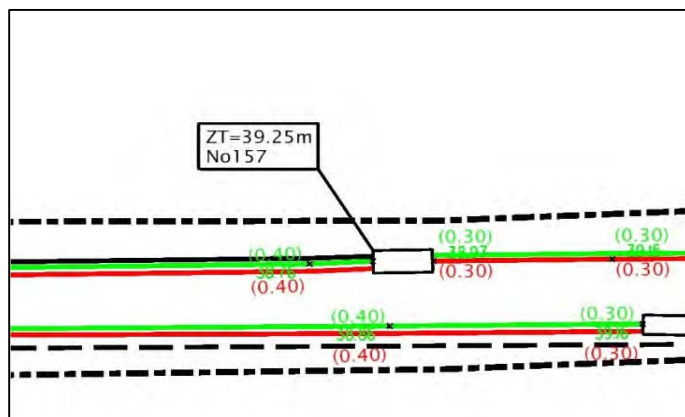
Autoroute	A50
Site	Echangeur Florian / L2
N° de regard	<b>CT157</b>

Coordonnées :	RGF93 - CC44
X=	1 897 873.36
Y=	3 123 758.89
Z=	39.25

Photo générale



Plan de localisation

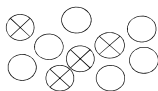


Détail de la chambre


CT157



3Ø


Dimensions  
60x150cm


10Ø



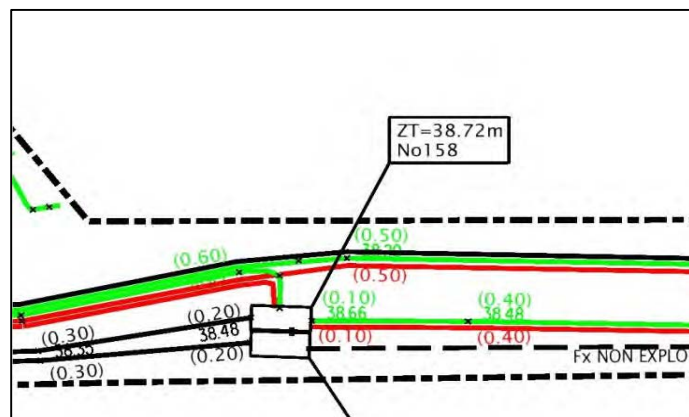
Autoroute	A50
Site	Echangeur Florian / L2
N° de regard	<b>CT158</b>

Coordonnées :	RGF93 - CC44
X=	1 897 850.02
Y=	3 123 752.00
Z=	38.72

Photo générale



Plan de localisation



Détail de la chambre

CT158



2Ø



4Ø


Dimensions  
60x150cm

Daiot

0



2Ø



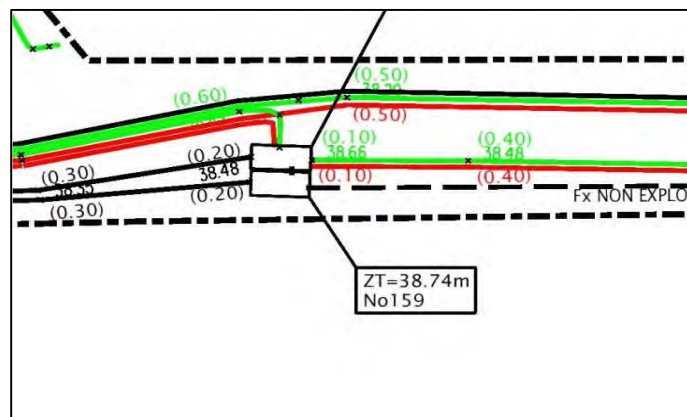
Autoroute	A50
Site	Echangeur Florian / L2
N° de regard	<b>CT159</b>

Coordonnées :	RGF93 - CC44
X=	1 897 850.16
Y=	3 123 751.31
Z=	38.75

Photo générale



Plan de localisation



Détail de la chambre

CT159



4Ø



Dalot

Dimensions  
70x150cm

4Ø



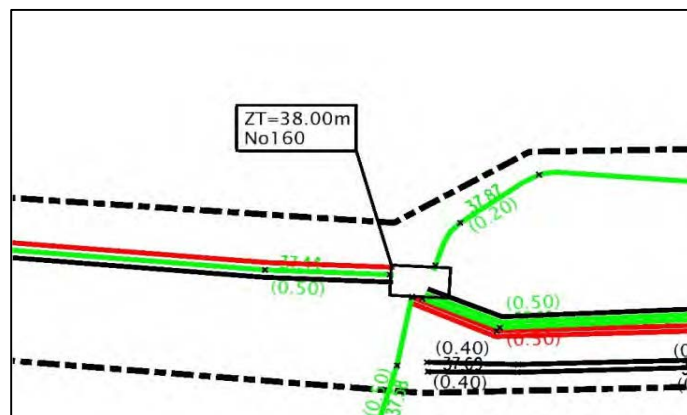
Autoroute	A50
Site	Echangeur Florian / L2
N° de regard	<b>CT160</b>

Coordonnées :	RGF93 - CC44
X=	1 897 821.52
Y=	3 123 746.27
Z=	38.00

Photo générale



Plan de localisation

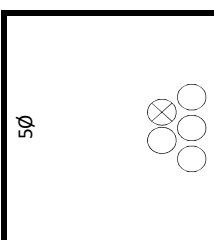

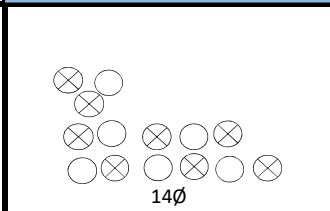

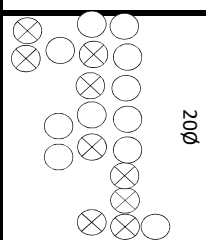


Détail de la chambre

CT160



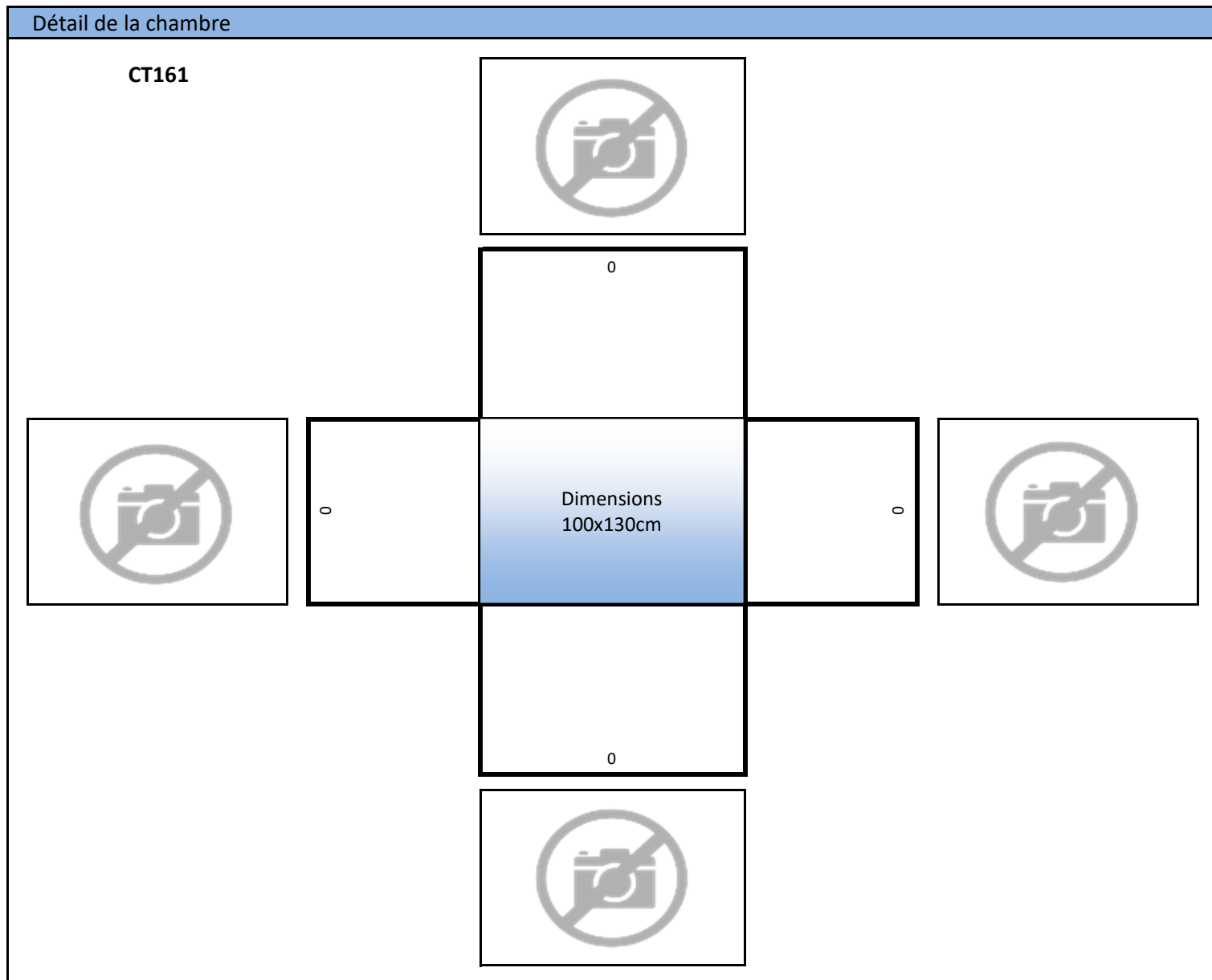
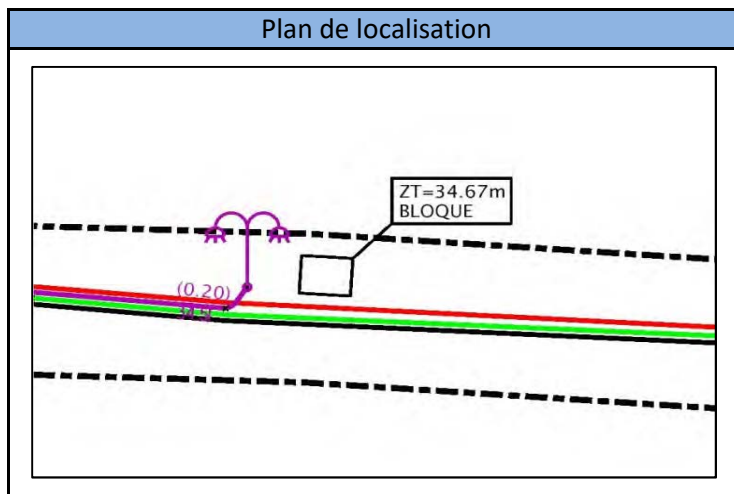
0


Dimensions  
80x150cm  
Encombré (Nombre de  
forreaux non exhaustif)




Autoroute	A50
Site	Echangeur Florian / L2
N° de regard	<b>CT161</b>

Coordonnées :	RGF93 - CC44
X=	1 897 707.60
Y=	3 123 727.57
Z=	34.67



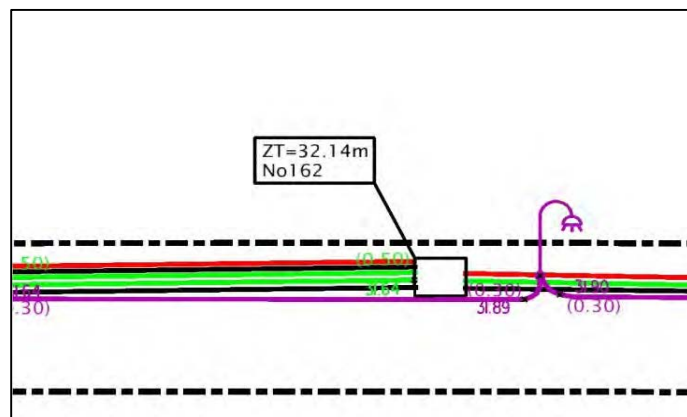
Autoroute	A50
Site	Echangeur Florian / L2
N° de regard	<b>CT162</b>

Coordonnées :	RGF93 - CC44
X=	1 897 612.32
Y=	3 123 707.78
Z=	32.14

Photo générale



Plan de localisation



Détail de la chambre

CT162

